

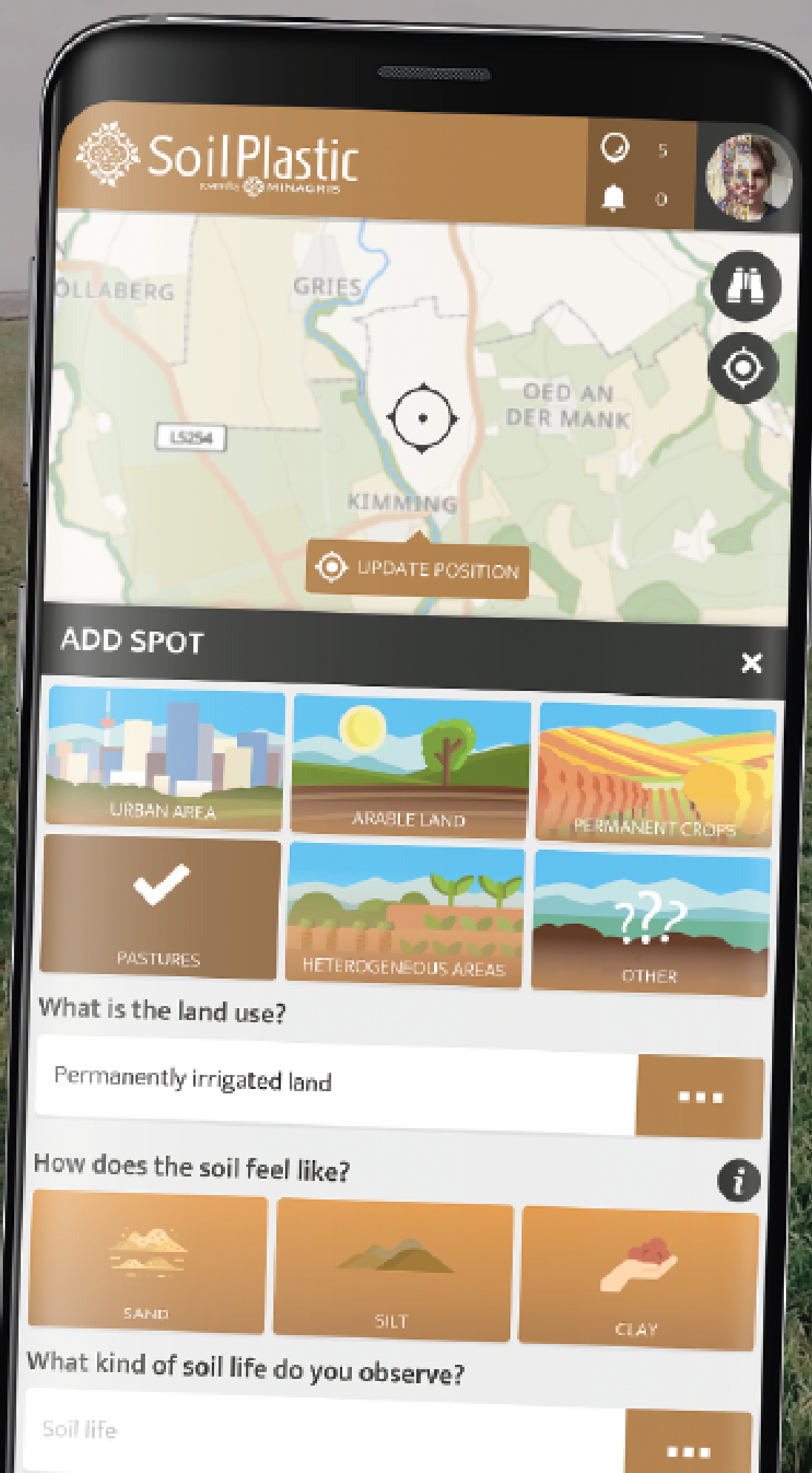
SoilPlastic

powered by  MINAGRIS

USER GUIDE



This project has received funding from the European Union's Horizon 2020 research and innovation programme under grant agreement No 101000407



JOINING THE SOILPLASTIC COMMUNITY

1

CREATE A PROFILE

REGISTRIEREN

Anrede

Benutzername

Hinweis: Bitte verwende mindestens drei Zeichen für den Usernamen. Du musst nicht deinen echten Namen verwenden!

E-Mail-Adresse

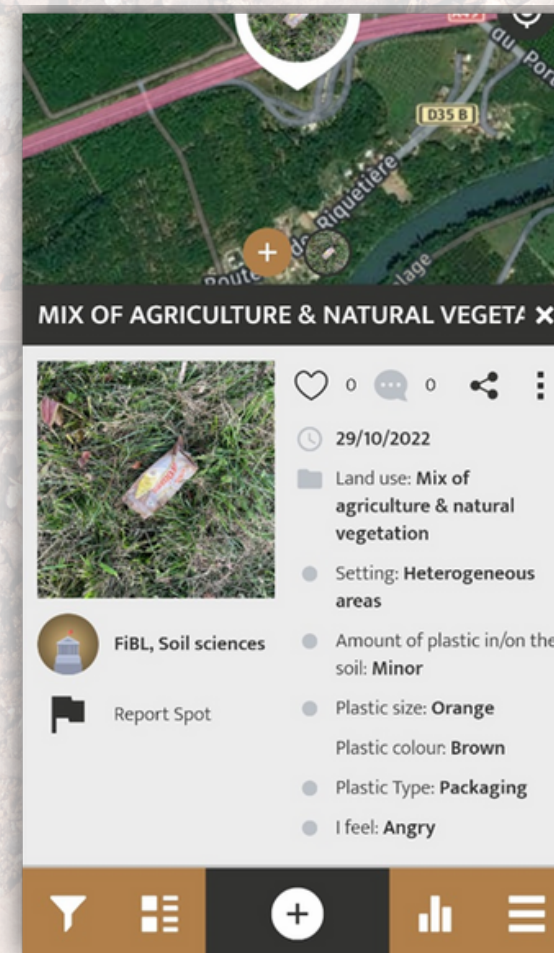
Passwort

Hinweis: Bitte verwende mindestens acht Zeichen, beachte die Groß- und Kleinschreibung und verwende keine Leerzeichen.

Tag Monat Jahr

2

CONNECT WITH OTHER
USERS



COMMENT



SHARE



REACT

CONTRIBUTE TO RESEARCH



**SHARE INFO
ABOUT YOUR
OBSERVATIONS**

INFO TO INCLUDE:

- 1. LAND USE**
- 2. AMOUNT OF PLASTIC**
- 3. SIZE OF PLASTIC DEBRIS**
- 4. OTHER OPTIONAL DETAILS**

The screenshot shows the SoilPlastic app interface. At the top, there's a header with the app name and a map of the UK. Below the map, there's a section titled 'ADD SPOT' with a close button. Underneath, it asks 'In what setting are you?' and provides six options: URBAN AREA, ARABLE LAND, PERMANENT CROPS, PASTURES, HETEROGENEOUS AREAS, and OTHER. Below these, there are three buttons: 'THERE IS PLASTIC', 'I WANT TO ADD MORE INFO ABOUT THE SOIL', and a button with a trash can icon. At the bottom, there's a 'SAVE' button with a checkmark and a timer icon.

LAND USE PERMANENT CROPS

- Vineyards
- Fruit trees and berry plantations
- Olive groves
- Other permanent crops
- I don't know

ADD SPOT

Please rank the amount of plastic in/on the soil.

MINOR MODERATE MAJOR NOT SURE

What is the average size of the plastic?

Orange

What colour is the plastic?

RED ORANGE YELLOW TAN

BROWN OFF WHITE WHITE GREY

BLUE GREEN PURPLE PINK

BLACK TURQUOISE TRANSPARENT OTHER

What is the type?

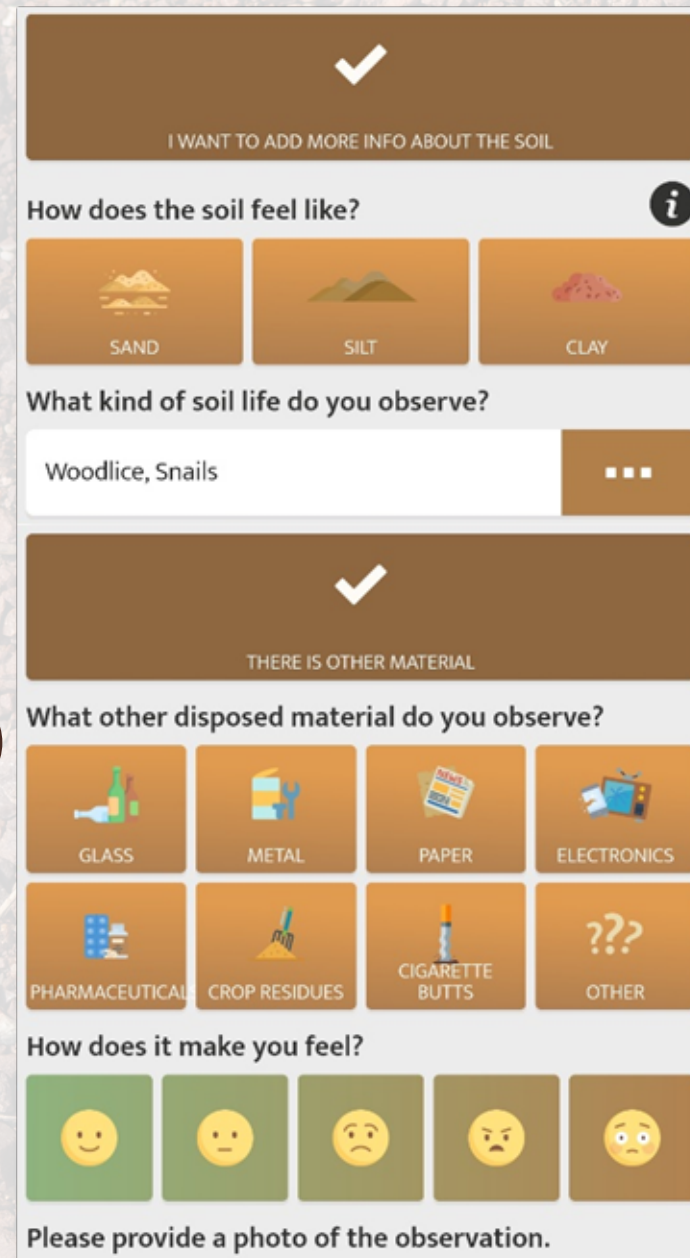
Silage foil, Gloves

LEARN MORE...

4 PROVIDE FURTHER DETAIL

INCLUDING:

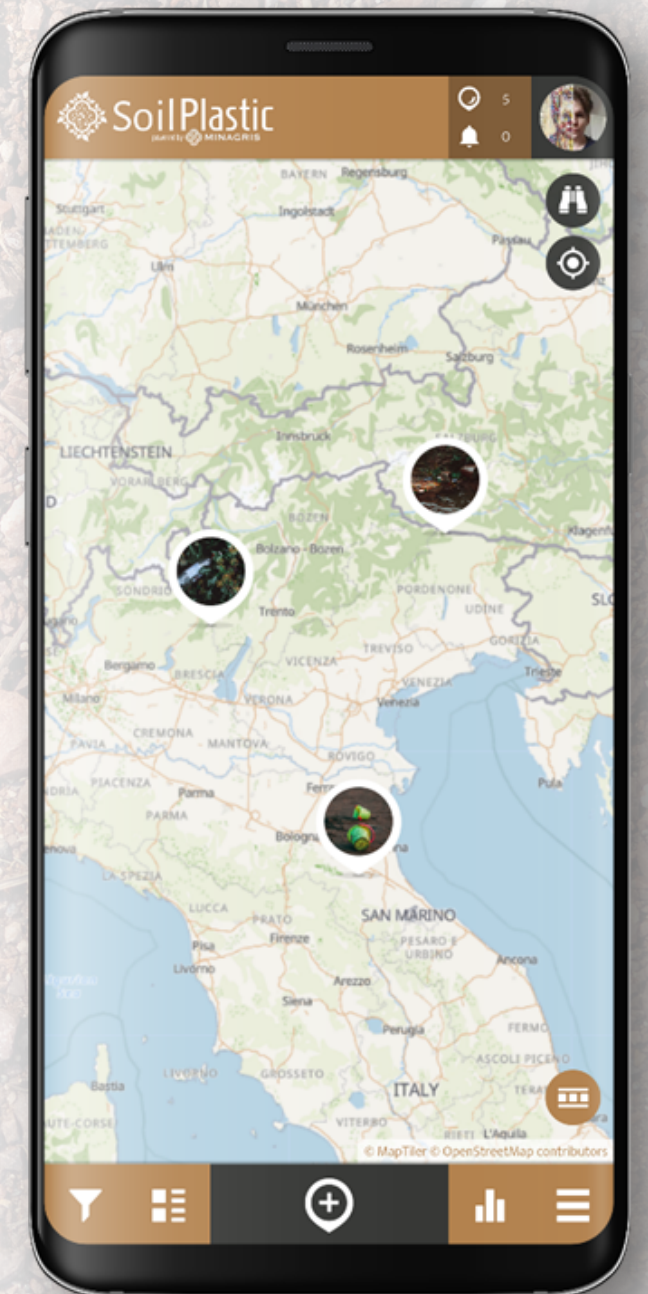
- SOIL TEXTURE
- SOIL ORGANISMS (E.G., EARTHWORMS)
- OTHER LITTER
- PHOTO OF YOUR OBSERVATION



The screenshot shows a mobile app interface for recording soil observations. At the top, a brown bar with a white checkmark contains the text "I WANT TO ADD MORE INFO ABOUT THE SOIL". Below this, the question "How does the soil feel like?" is followed by three orange buttons labeled "SAND", "SILT", and "CLAY". The next question is "What kind of soil life do you observe?", with a text input field containing "Woodlice, Snails" and a three-dot menu icon. Below this is another brown bar with a white checkmark and the text "THERE IS OTHER MATERIAL". The question "What other disposed material do you observe?" is followed by a grid of eight orange buttons: "GLASS", "METAL", "PAPER", "ELECTRONICS", "PHARMACEUTICAL", "CROP RESIDUES", "CIGARETTE BUTTS", and "OTHER". The final question is "How does it make you feel?", followed by five green buttons with different emoji faces. At the bottom, a text prompt says "Please provide a photo of the observation."

5 VIEW THE INTERACTIVE MAP

- YOUR OBSERVATIONS AND/OR GPS COORDINATES CAN BE HIDDEN
- VIEW OBSERVATIONS MADE BY OTHERS



IF YOU HAVE ANY QUESTIONS ABOUT THE APP, PLEASE GET IN TOUCH WITH TARU SANDÉN:
TARU.SANDEN@AGES.AT